

# MALDIVES LAND AND SURVEY AUTHORITY

MINISTRY OF HOUSING AND INFRASTRUCTURE

Office (PABX): +(960) 3004300, Fax: +(960) 3004254

Ameenee Magu, Maafannu, Male', 20392, Maldives.

Email: survey@housing.gov.mv

Web: www. surveyofmaldives.gov.mv



CONTROLPOINT DETAILS	Station Number PSM0166
Coordinate Information	
Geodetic	Grid
WGS 84	UTM Zone 43
Lat: 3° 40' 49.05366" N	E: 324049.0064m
Long: 73° 24' 56.62325" E	N: 406944.7092m
Ellp Height:	Orth Height: 1.344m
Island Name: V.Fulidhoo	Date: 20-Sep- 2014

## Monument description & method of survey:

- o Type A monument
- o PSM0166 is position using static GNSS surveying method.

## General site condition & access:

- o PSM0166 was established in the centre of the main road of the island.
- o PSM0166 is located in an area which is easy to access and locate

Owner: V.Fulidhoo Island Council



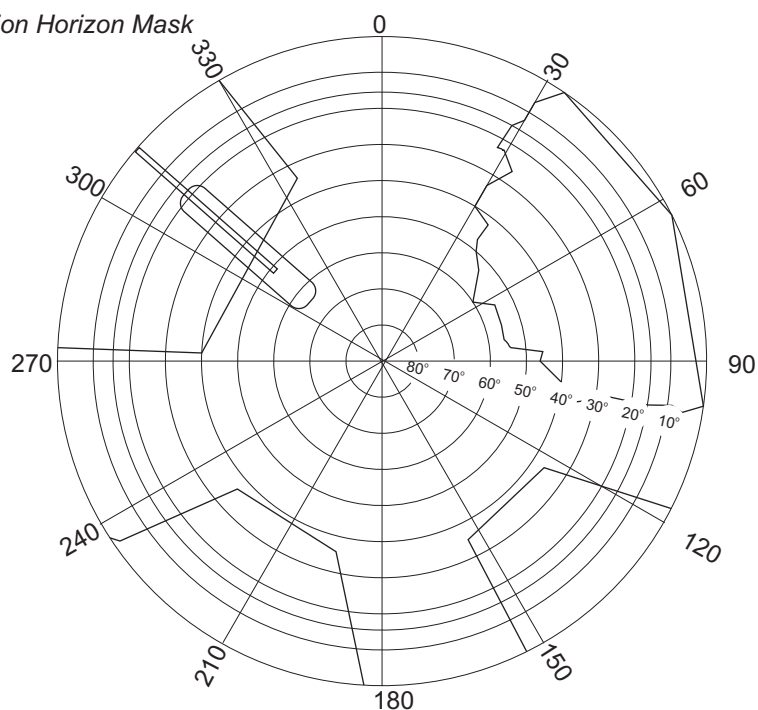
# SITE INFORMATION

Station Number

P S M

0 1 6 6

Station Horizon Mask

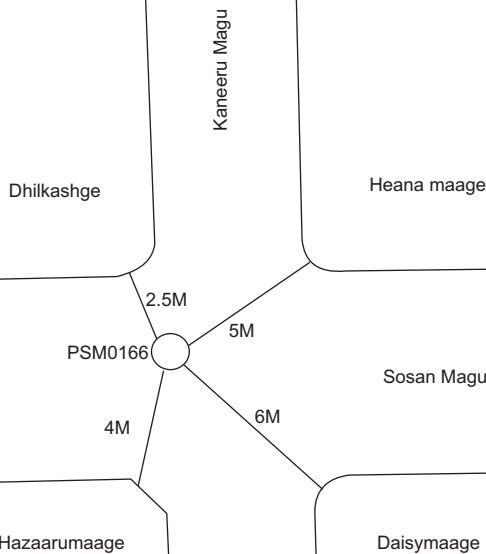
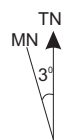


Height above Marker that horizon was mapped from 1.500 m

Magnetic Declination Declination applied to this figure?

☐ Yes ☒ No

Locality



Sketched by: Ali Mubeen (B)

Scale: Not to scale

Date: Sep 2014

# MALDIVES LAND AND SURVEY AUTHORITY

MINISTRY OF HOUSING AND INFRASTRUCTURE

Office (PABX): +(960) 3004300, Fax: +(960) 3004254

Ameenee Magu, Maafannu, Male', 20392, Maldives.

Email: survey@housing.gov.mv

Web: www. surveyofmaldives.gov.mv



CONTROLPOINT DETAILS		Station Number	PSM0167
Coordinate Information			
Geodetic		Grid	
WGS 84		UTM Zone 43	
Lat: 3° 40' 49.25328" N		E: 324312.2597m	
Long: 73° 25'05.15398" E		N: 406950.3734m	
Ellp Height:		Orth Height: 1.140m	
Island Name: V.Fulidhoo		Date: 20-Sep- 2014	

## Monument description & method of survey:

- o Type A monument
- o PSM0167 is position using static GNSS surveying method.

## General site condition & access:

- o PSM0167 was established in the Eastern end of the main road of the island.
- o PSM0167 is located in an area which is easy to access and locate
- o PSM0167 is located in the southern end of existing foot ball stadium of the island

Owner: V.Fulidhoo Island Council

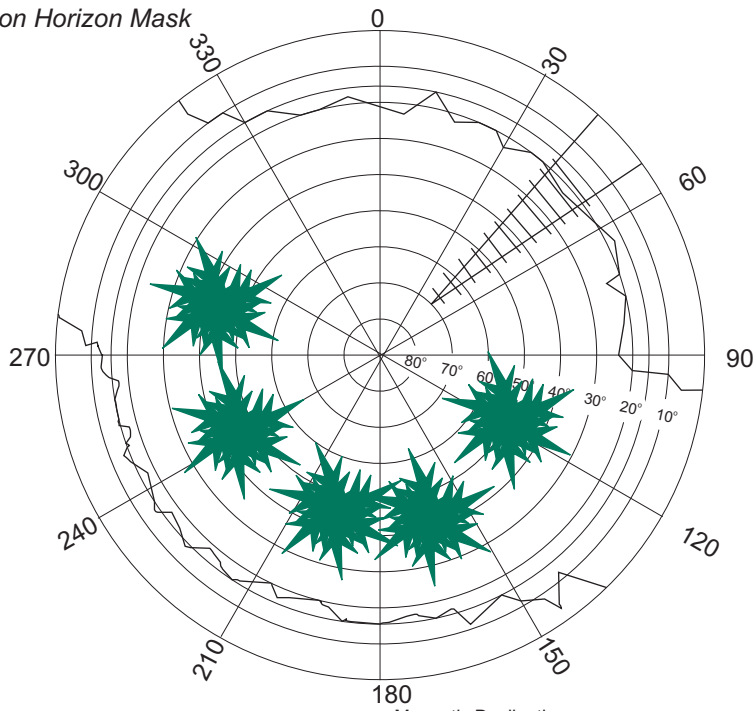


# SITE INFORMATION

Station Number

P S M 0 1 6 7

Station Horizon Mask



Height above Marker that horizon was mapped from 1.500 m

Magnetic Declination Declination applied to this figure?  
☐ Yes ☒ No

Locality



Sketched by: Ali Mubeen (B)

Scale: Not to scale

Date: Sep 2014

# MALDIVES LAND AND SURVEY AUTHORITY

MINISTRY OF HOUSING AND INFRASTRUCTURE

Office (PABX): +(960) 3004300, Fax: +(960) 3004254

Ameenee Magu, Maafannu, Male', 20392, Maldives.

Email: survey@housing.gov.mv

Web: www. surveyofmaldives.gov.mv



CONTROLPOINT DETAILS		Station Number	PSM0168
Coordinate Information			
Geodetic		Grid	
WGS 84		UTM Zone 43	
Lat: 3° 40' 51.44773" N		E: 324321.9640m	
Long: 73° 25'05.46459" E		N: 407017.7607m	
Ellp Height:		Orth Height: 1.415m	
Island Name: V.Fulidhoo		Date: 20-Sep- 2014	

## Monument description & method of survey:

- o Type A monument
- o PSM0168 is position using static GNSS surveying method.

## General site condition & access:

- o PSM0168 is located in an area which is easy to access and locate
- o PSM0168 is located in the Northern end of existing foot ball stadium of the island

Owner: V.Fulidhoo Island Council

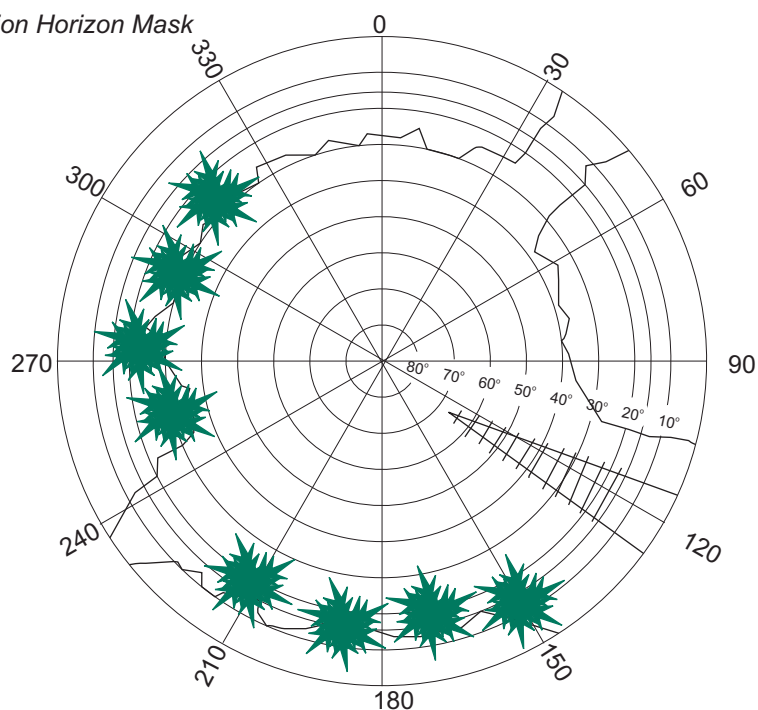


# SITE INFORMATION

Station Number

P S M 0 1 6 8

Station Horizon Mask

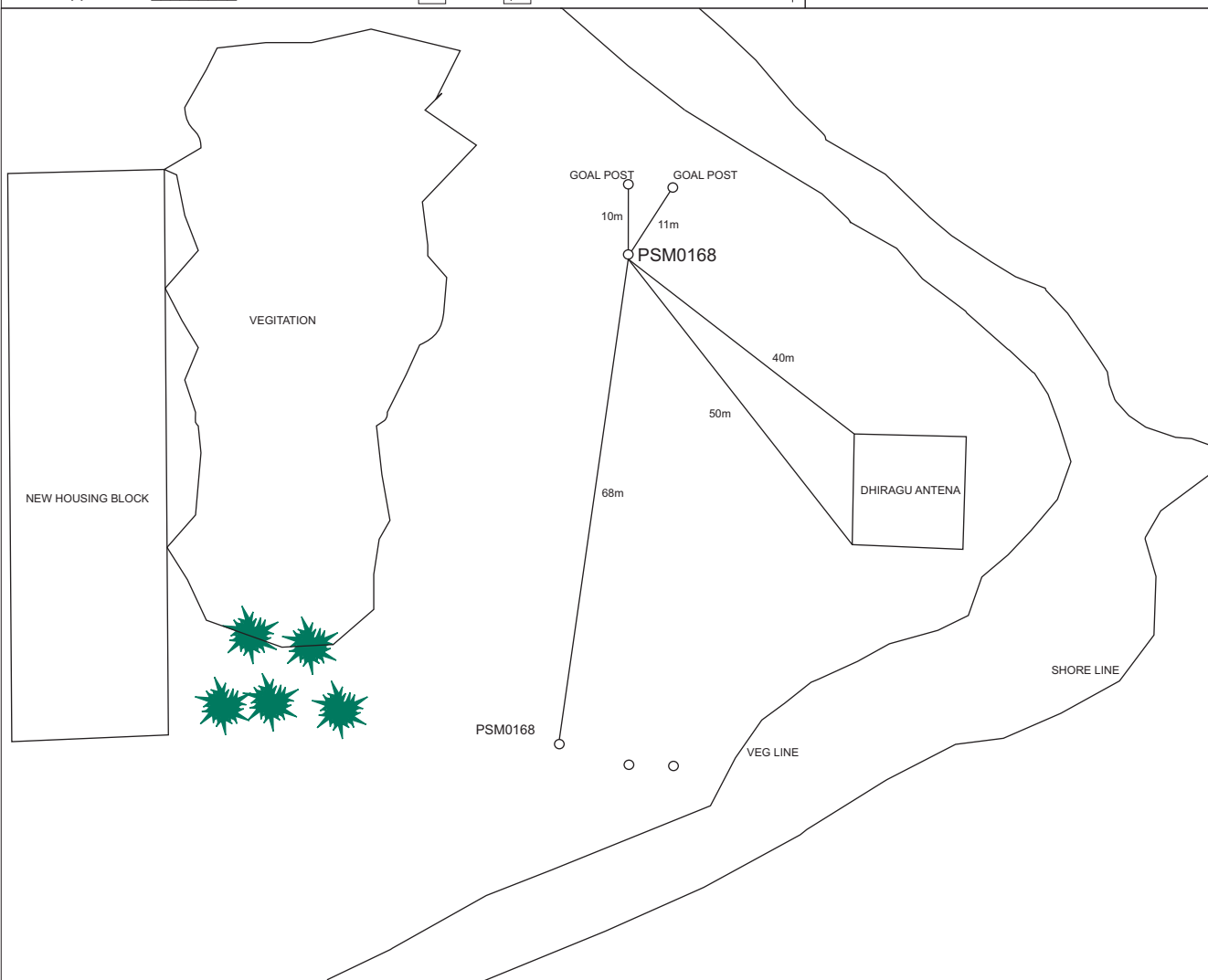


Height above Marker that horizon was mapped from 1.500 m

Magnetic Declination Declination applied to this figure?

☐ Yes ☒ No

Locality



Sketched by: Ali Mubeen (B)

Scale: Not to scale

Date: Sep 2014